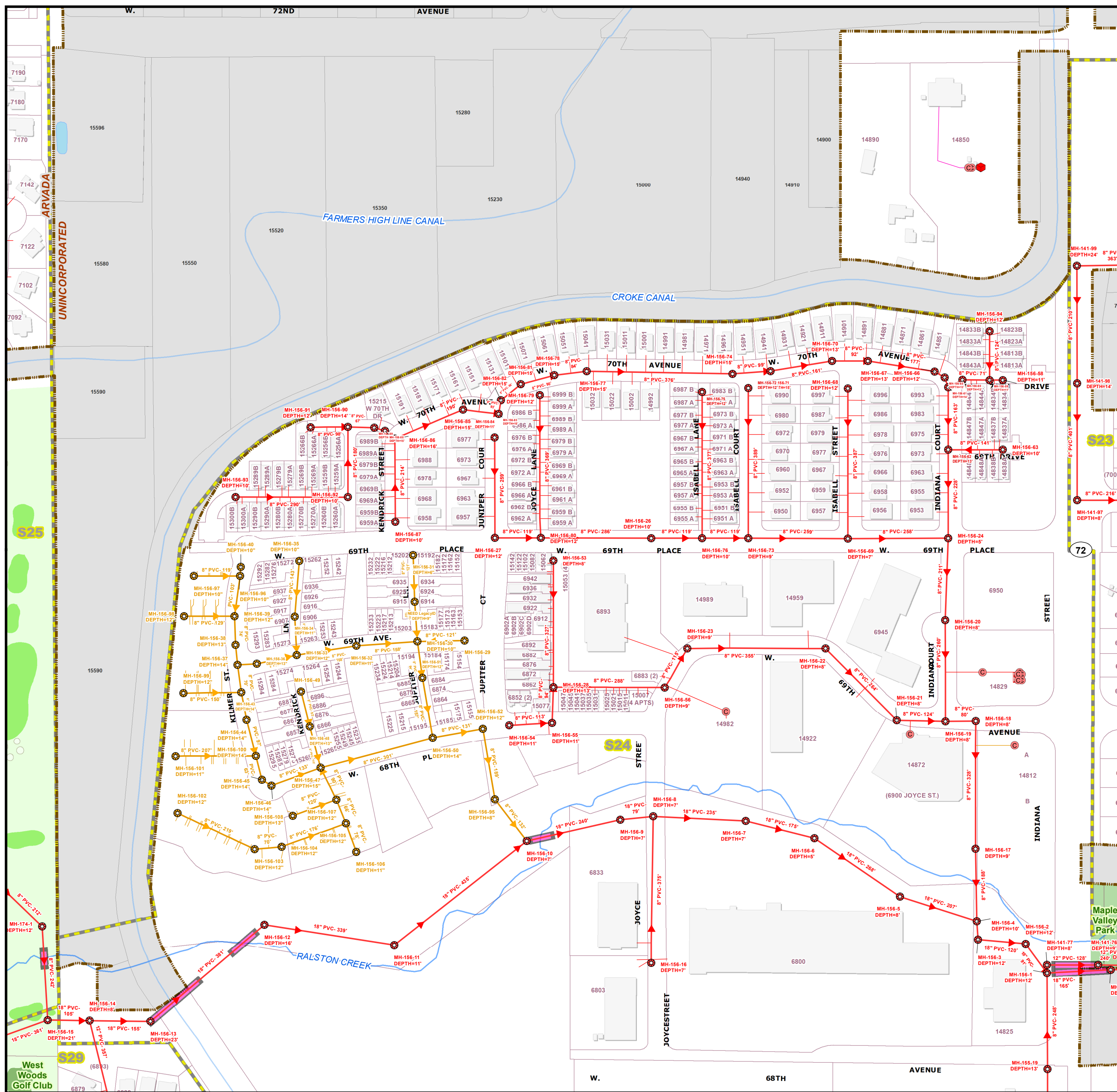


MAP PAGE 156

- Manholes**
 - Active
 - Under Construction
 - Private
 - Non City
- Network Structures**
 - Other Network Structures
 - Flow Meter
 - Grinder
 - Omni Ball
 - Sand and Oil Interceptor
 - Tracer Wire Box
 - Clean Out
 - Lift Station
 - Sanitary Pump
- Meter Station**
 - Active
 - Non City
- Grease Traps**
 - Active
 - Non City
- Fittings**
 - Plug; Stub Out
- Gravity Mains**
 - Active
 - Private
 - Non City
- Pressurized Main**
 - Active
 - Private
 - Under Const
- Lateral Lines**
 - Active
 - Under Construction
- Casing**
 - Unknown Utility Line
 - Chemical Feed
 - Electric
 - Gas
 - Underground Telephone
- Asset Group**
 - Asset Group
- Trouble Spots**
 - Monthly
 - Tri-Monthly
 - Low Pressure Area



SEWER MAPS

NE 1/4 SEC 1
T 3 S, R 70 W

MAP 175	MAP 157	MAP 142
MAP 174	MAP 156	MAP 141
MAP 173	MAP 155	MAP 140



MAP PAGE 155

- Manholes**
 - Active
 - Under Construction
 - Private
 - Non City
- Network Structures**
 - Other Network Structures
 - Flow Meter
 - Grinder
 - Omni Ball
 - Sand and Oil Interceptor
 - Tracer Wire Box
 - Clean Out
 - Lift Station
 - Sanitary Pump
- Meter Station**
 - Active
 - Non City
- Grease Traps**
 - Active
 - Non City
- Fittings**
 - Plug; Stub Out
- Gravity Mains**
 - Active
 - Under Construction
 - Private
 - Non City
- Pressurized Main**
 - Active
 - Private
 - Under Const
- Lateral Lines**
 - Active
 - Under Construction
- Other Utility Lines**
 - Unknown Utility Line
 - Chemical Feed
 - Electric
 - Gas
 - Underground Telephone
 - Asset Group
- Trouble Spots**
 - Monthly
 - Tri-Monthly
 - Low Pressure Area



SEWER MAPS

SE 1/4 SEC 4
T 3 S, R 70 W

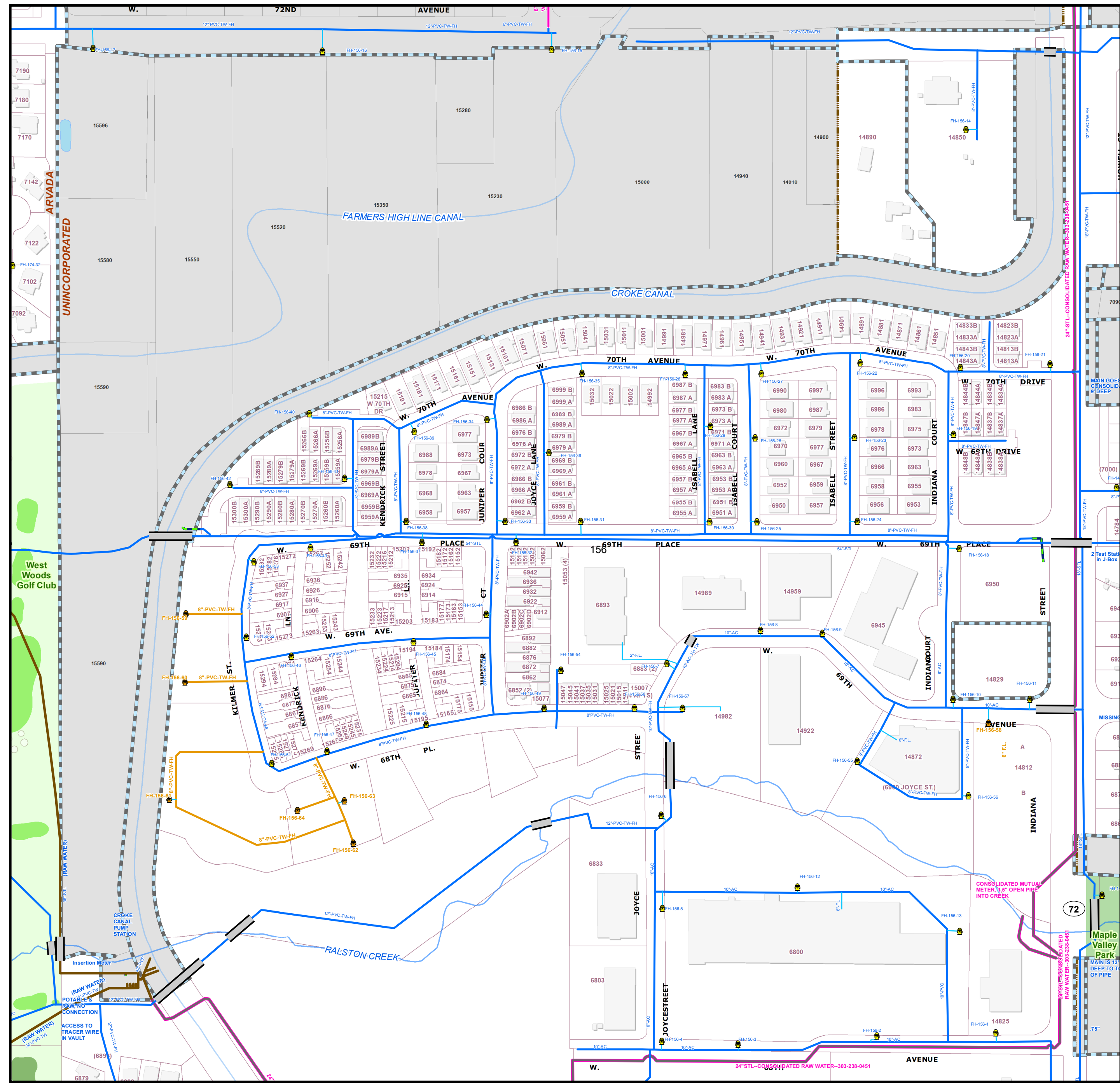
MAP 174	MAP 156	MAP 141
MAP 173	MAP 155	MAP 140
MAP 172	MAP 154	MAP 139



0 100 200 300 400
Feet

MAP PAGE 156

- Fire Hydrants**
 - Active
 - Under Construction
 - Private
 - Non City
 - Sampling Station
- Water Mains**
 - Active
 - Private
 - Non City
 - Proposed
 - Under Construction
- Raw Water / Drain**
 - NonPotable - Raw, Under Const
 - NonPotable - Raw, Active
 - Raw, Non City
 - Drain, Sump Drain, Overflow
- Hydrant Laterals**
 - Hydrant; Fire
 - Water Districts
 - Water Casings
- Other Utility Lines**
 - Unknown Utility Line
 - Chemical Feed
 - Electric
 - Gas
 - Underground Telephone



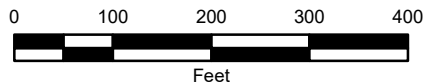
WATER MAPS

NE 1/4 SEC 1
T 3 S, R 70 W

MAP 175	MAP 157	MAP 142
MAP 174	MAP 156	MAP 141
MAP 173	MAP 155	MAP 140



LAST REVISION DATE: 4/25/2023



MAP PAGE 155

Fire Hydrants

- Active
- Under Construction
- Private
- Non City
- Sampling Station

Water Mains

- Active
- Private
- Non City
- Proposed
- Under Construction

Raw Water / Drain

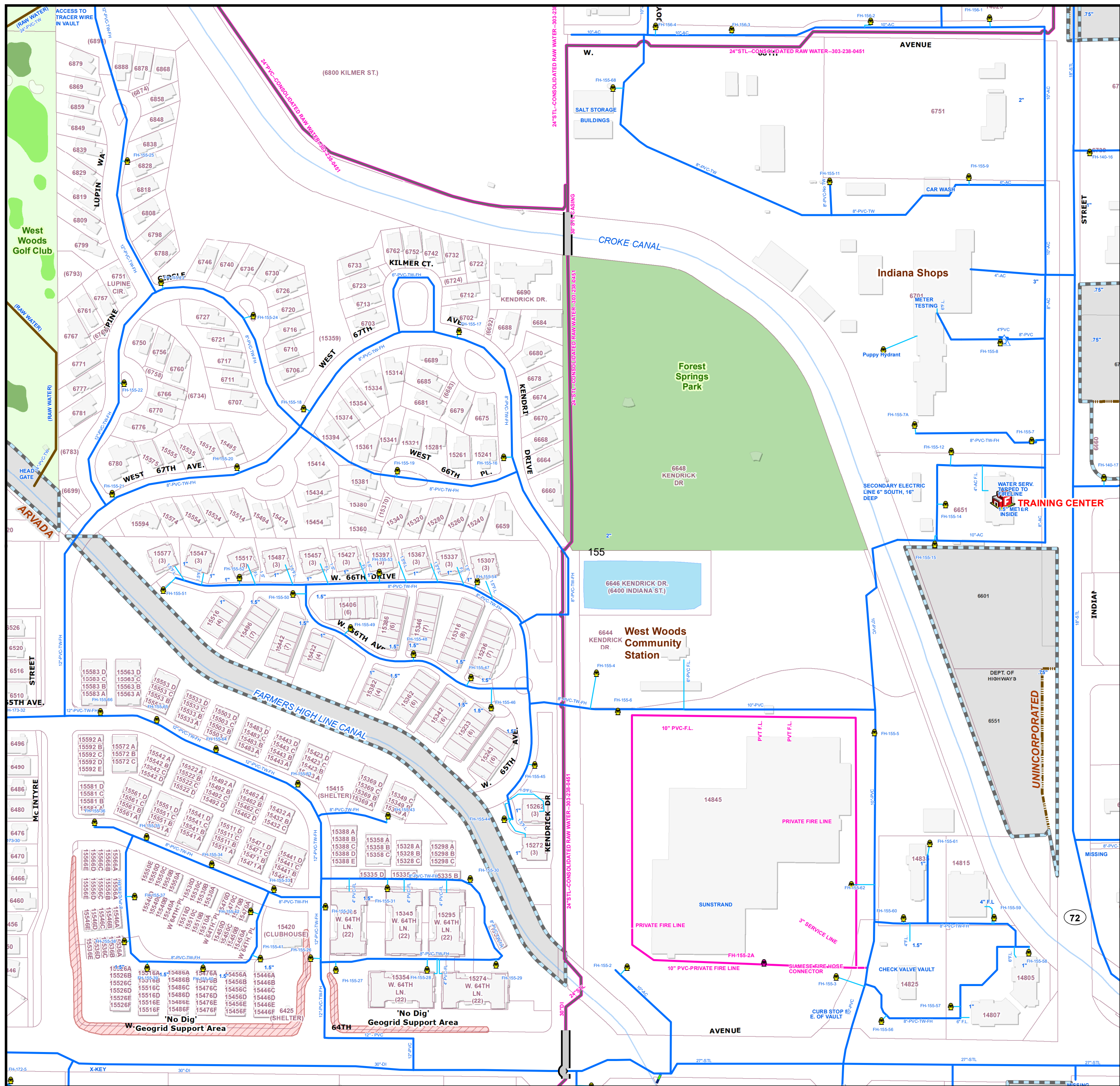
- NonPotable - Raw, Under Const
- NonPotable - Raw, Active
- Raw, Non City
- Drain, Sump Drain, Overflow

Hydrant Laterals

- Hydrant; Fire
- Water Districts
- Water Casings

Other Utility Lines

- Unknown Utility Line
- Chemical Feed
- Electric
- Gas
- Underground Telephone



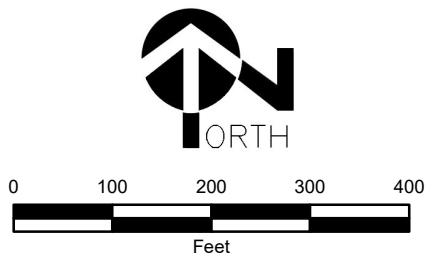
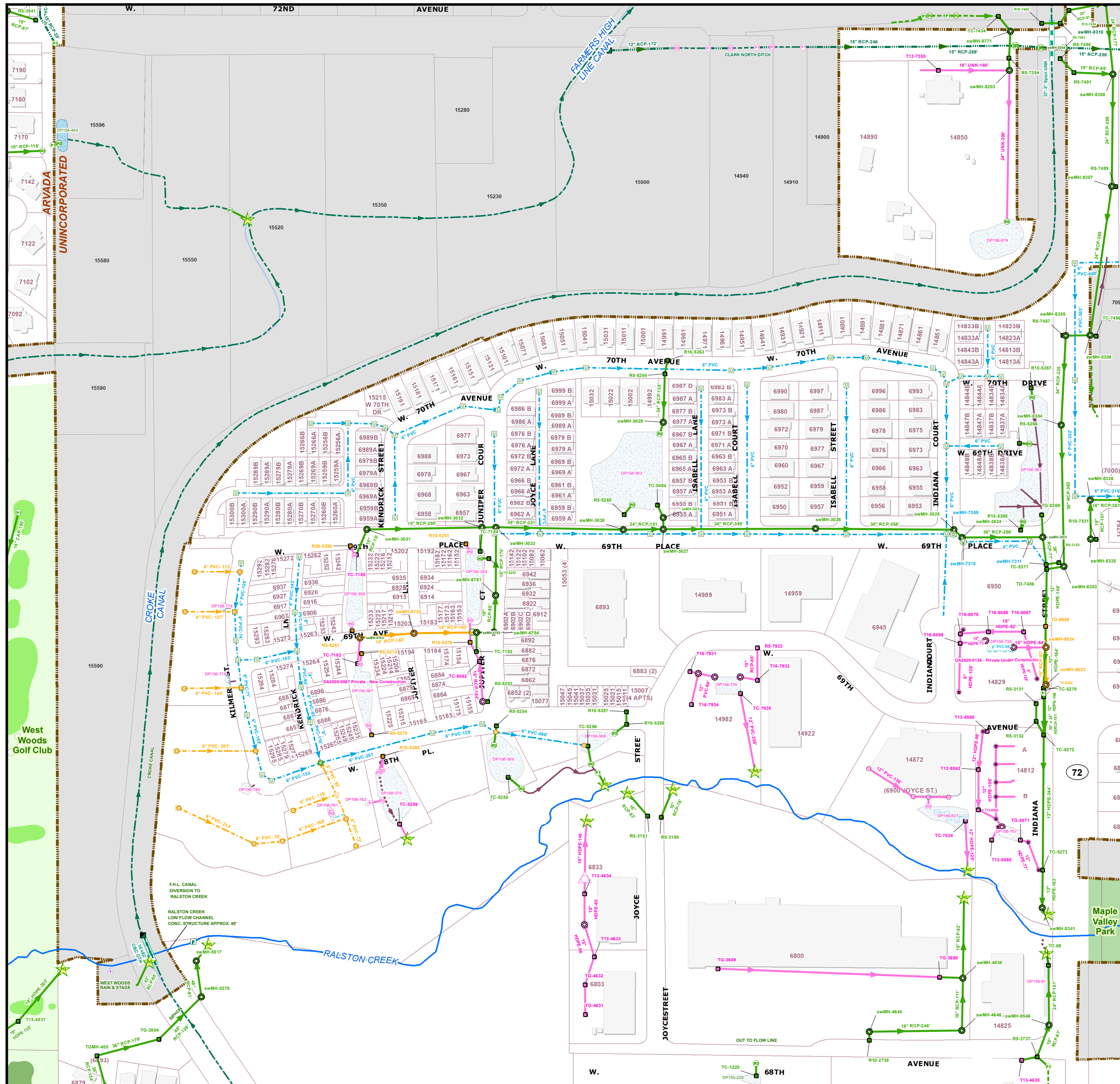
WATER MAPS

SE 1/4 SEC 4
T 3 S, R 70 W

MAP 174	MAP 156	MAP 141
MAP 173	MAP 155	MAP 140
MAP 172	MAP 154	MAP 139



LAST REVISION DATE: 4/25/2023



MAP PAGE 156

- Manholes**

 - Storm, Active
 - Storm, Under Construction
 - Storm, Private
 - Storm, Non City
 - Irrigation
 - Under Drain
 - UD Access Point

- Inlets**

 - Active
 - Under Construction
 - Private
 - Non City
 - Area Drains

- Pipe Outfalls**

 - Storm
 - Irrigation
 - Under Drain
 - Non City

- Pipe Ends**

 - Pipe End - Type Unknown
 - Pipe In - Active
 - Pipe Out - Active
 - Continuation

- Structures**

 - Irrigation Box
 - Head Gate / Head Wall
 - Ceptor
 - Flume
 - Omni Ball
 - Storm Gauge
 - Water Quality / Well
 - Clean Out
 - Control Valve

- Manis and Open Drains**

 - Storm, Active
 - Storm, Under Construction
 - Storm, Private
 - Storm, Non City
 - Irrigation
 - Under Drain
 - Irrigation Ditch
 - Outfall
 - Storm Ditch
 - Chase
 - Swale
 - Casing
 - Storm Culvert
 - Creek / Canal
 - Storm Detention

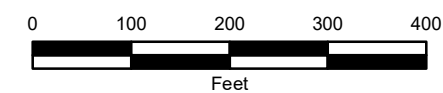
- Other Utility Lines**

 - Unknown Utility Line
 - Chemical Feed
 - Electric
 - Gas
 - Underground Telephone

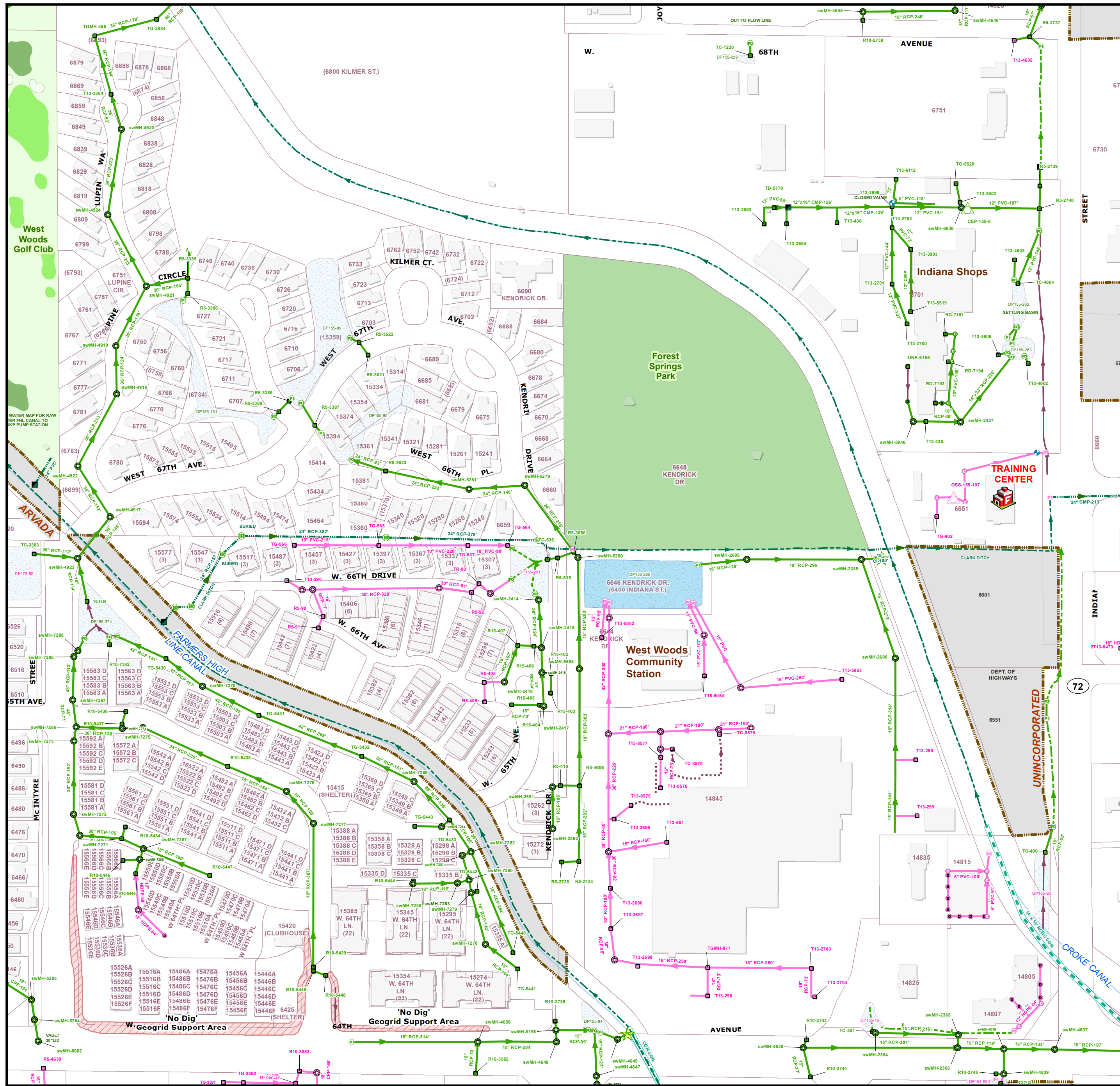
STORM DRAIN MAPS

NE 1/4 SEC 1
T 3 S, R 70 W

MAP 175	MAP 157	MAP 142
MAP 174	MAP 156	MAP 141
MAP 173	MAP 155	MAP 140



MAP PAGE 155



- Manholes**
 - Storm, Active
 - Storm, Under Construction
 - Storm, Private
 - Storm, Non City
 - Irrigation
 - Under Drain
 - UD Access Point
- Inlets**
 - Active
 - Under Construction
 - Private
 - Non City
 - Area Drains
- Pipe Outfalls**
 - Storm
 - Irrigation
 - Under Drain
 - Non City
- Pipe Ends**
 - Pipe End - Type Unknown
 - Pipe In - Active
 - Pipe Out - Active
 - Continuation
- Structures**
 - Irrigation Box
 - Head Gate / Head Wall
 - Ceptor
 - Flume
 - Omni Ball
 - Storm Gauge
 - Water Quality / Well
 - Clean Out
 - Control Valve
- Main and Open Drains**
 - Storm, Active
 - Storm, Under Construction
 - Storm, Private
 - Storm, Non City
 - Irrigation
 - Under Drain
 - Irrigation Ditch
 - Outfall
 - Storm Ditch
 - Chase
 - Swale
 - Casing
 - Storm Culvert
 - Creek / Canal
 - Storm Detention
- Other Utility Lines**
 - Unknown Utility Line
 - Chemical Feed
 - Electric
 - Gas
 - Underground Telephone

STORM MAPS

SE 1/4 SEC 4
T 3 S, R 70 W

MAP 174	MAP 156	MAP 141
MAP 173	MAP 155	MAP 140
MAP 172	MAP 154	MAP 139